

ESG 5.0 Human-Centric Permitting Platform

Giuseppe Magro¹, Michele Cenci², Giovanni Roccatelli², Eleonora Mastroforti², Roberto Esposito³, Annamaria Maggiore⁴, Cinzia Vischioni⁵, Jack Cameron⁶, Billy Huang⁶, Domenico Patassini⁷, Vittorio Ingegnoli⁸, Marco Sumini⁹, Michele Greco¹⁰, Andrea de Simone¹¹, Paolo Rozera¹²

¹UNIBO

²Umbria Region

³Lombardia Region

⁴Ministry of Environment (MASE)

⁵IAIA Italy

⁶Insomnia Labs

⁷IUAV

⁸UNIMI

⁹UNIBO

¹⁰UNIBAS

¹¹L'Aquila Province

¹²UNICEF Italy

Abstract: The implementation of Artificial Intelligence (AI) in environmental permitting and "Do No Significant Harm" (DNSH) assessments enables efficient, data-driven decision-making within complex environmental impact evaluations. This approach supports comprehensive assessments by integrating AI-powered data analysis and predictive tools, streamlining traditionally intensive Environmental & Social Impact Assessments (ESIA) and Strategic Environmental Assessments (SEA). The platform incorporates ground truth data and machine learning to evaluate potential environmental impacts, delivering precise, objective metrics essential for regulatory compliance. By enabling a cohesive information framework, stakeholders can access and share critical data, promoting enhanced transparency and accountability in environmental governance. Additionally, the system allows for dynamic monitoring and real-time updates on environmental parameters, with an emphasis on managing cumulative impacts and specific disturbances, such as odor emissions, across various project types. This innovative AI application fosters environmental sustainability by ensuring that mitigation strategies are based on reliable data, thus supporting the primary goal of minimizing ecological harm and aligning with international and EU regulatory standards.

Key words: Platform, ESIA, SEA, DNSH, Permitting, Artificial Intelligence, Machine Learning, Blockchain technologies, Impact credit

Summary Statement: AI enhances environmental permitting and DNSH assessments by streamlining impact evaluations, ensuring data-driven decisions, and fostering sustainability through predictive and real-time monitoring tools

Introduction

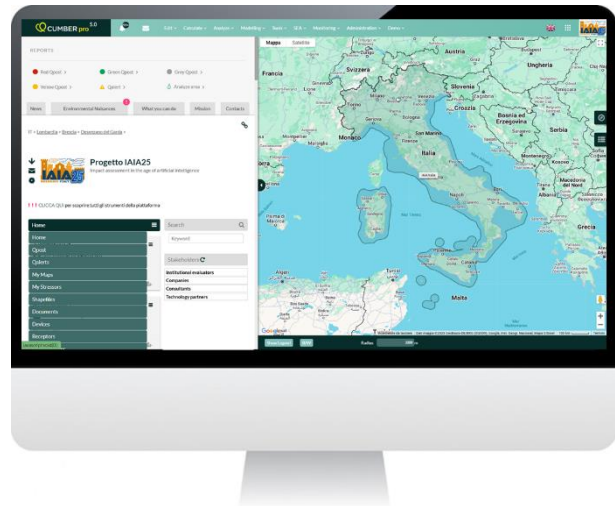
The advent of Artificial Intelligence (AI) is transforming environmental governance. Environmental governance in Europe is facing a critical transition. The integration of sustainability into all levels of decision-making — as required by the EU Green Deal, the Taxonomy Regulation (EU 2020/852), and the Corporate Sustainability Reporting Directive (CSRD, Directive 2022/2464/EU) — is creating new demands for transparency, data integration, and adaptive monitoring within environmental permitting

systems.

In response to this challenge, the ESG 5.0 platform introduces a human-centric, AI-powered approach to environmental assessment and decision support. Designed as a modular and interoperable system, ESG 5.0 enables institutions and project proponents to collaborate through shared digital workflows, structured data input, and predictive analytics — enhancing the quality, accountability, and timeliness of permitting decisions.

The Permitting Platform 5.0 framework involves the participation of:

1. Institutional evaluators
2. Evaluated companies
3. Consultants
4. Solution providers (suppliers)
5. Scientific/educational/technological enablers



The Permitting Platform 5.0 supports a wide range of use cases, including Environmental Impact Assessment (EIA), Strategic Environmental Assessment (SEA), Integrated Environmental Authorisation (IPPC), and DNSH (Do No Significant Harm) evaluations required for public and private investments and sustainability reporting. It has been successfully implemented in various institutional contexts, including:



- Lombardy Region: EIA screening procedure of waste treatment plants (DGR n. 5223/2021);
- Umbria Region: regional permitting procedures (DGR n. 117/2023);
- Puglia Region: regional permitting procedures (DGR n. 263/2025);
- IZSLER: Istituto Zooprofilattico Sperimentale della Lombardia e dell'Emilia-Romagna, Environmental Impact Rating of farms;
- Environmental Protection Agency (ARPA) Umbria Region: ESIA and SEA DSS, economic incentive system;
- UNICEF Italy: q-City 5.0, youth participation and digital active citizenship;
- Monza and Brianza Province – Mantova Province: EIA, SEA integrated assessment, stakeholder engagement and impact credit;
- L'Aquila Province: where it supports the monitoring of the SEA of the Provincial Spatial Coordination Plan (PTCP), enhancing the integration of environmental objectives into territorial planning;
- Municipalities of Brescia Province: where the platform is used for SEA predictive monitoring within the town's General Urban Plan;
- Regional Professional Association of Engineers (Lazio Region): DNSH DSS for Integration of sustainability into the design and planning sector.

Through these deployments, ESG 5.0 has demonstrated its capacity to combine scientific rigor with institutional usability, enabling an evolutionary model of permitting — one where decisions are not only compliant, but also traceable, participatory, and performance-driven.




Materials and Methods

The methodology

The implementation of the Permitting Platform 5.0 in a territorial unit utilizes a methodology based on systems engineering applied to territorial systems, with the following steps:

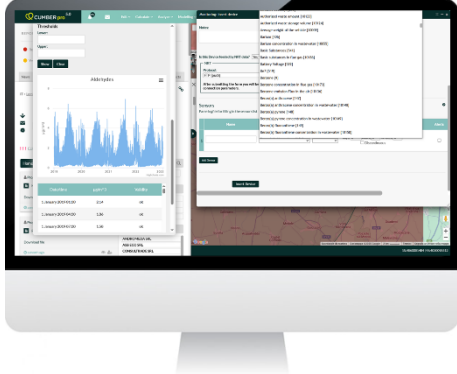
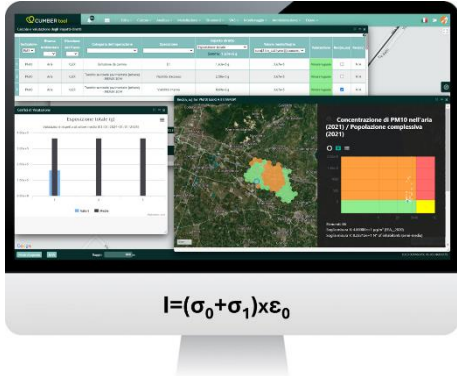
Phase		Phase description	Output
A1		Methodological sharing of the Permitting 5.0 model. This phase involves proactively engaging institutional stakeholders, including Ministry of the Environment, Regions, Provinces, Municipalities, ARPA, and ASL, to foster the construction of the multi-stakeholder network.	Methodological Implementation Document for the Permitting Platform 5.0
A2		<p>DCGIS® methodology for Impact Assessment evaluation:</p> <ol style="list-style-type: none"> 1. Definition of the reference spatial domain (R). 2. Definition of the reference time domain (T). 3. Identification of the elements of the system (pressure and vulnerability elements: $E = E_{\sigma}, E_{\epsilon}$): <ol style="list-style-type: none"> a. Characterization of the project/plant (σ_1): conceptual model through the georeferenced characterization of the main operations carried out (OP_i, e.g. water discharge points, atmospheric emissions, etc.). b. Characterization of the reference territorial-environmental context: elements of environmental vulnerability (ϵ_0 - biodiversity, human communities, landscape, soil, water, air...) and territorial stressors (σ_0 - infrastructures, industrial plants, quarries, landfills, farms...) present in the surrounding territory within a radius of at least 1500 m. To complement the characterization of environmental vulnerability, the platform may integrate the Bionomic Territorial Capacity (BTC) model (Ingegnoli, 1991; 2024) as an ecological indicator. 4. Identification of element $e = u_j, v_k$ attributes (pressure and vulnerability attributes). To define the attributes, predictive/statistical data, nominal data (authorisation maximums) and real data (deriving from monitoring carried out/management data) can be used. 	Integrated report for the analysis and assessment of the enterprise's specific and cumulative direct and indirect potential impacts

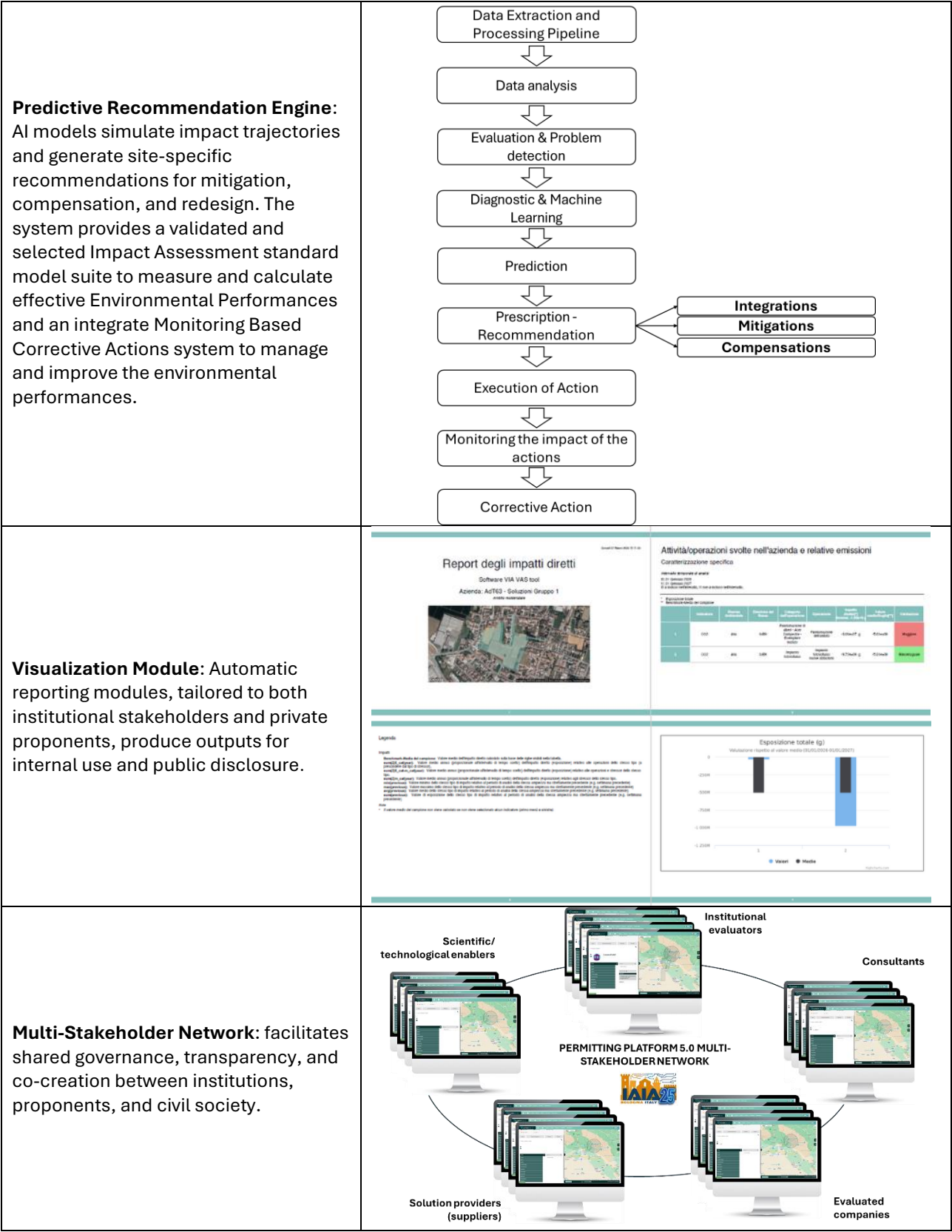
Phase	Phase description	Output
	<p>5. Definition of the Relationships between elements/attributes (E x E, u j x u j, E x u):</p> <p>a. Measurement and evaluation of specific direct impacts on environmental resources (ER) and $I(\sigma_1) = Z_{\sigma_1}^{ER} = Z_{m_1}^{ER}$</p> <p>b. Measurement and evaluation of cumulative direct impacts on environmental resources (ER) $I(\sigma_0) = Z_{\sigma_0}^{ER} = Z_{m_1}^{ER}$ The calculation of impacts (typically annual) is based on standard emission factors and benchmarks (e.g. EEA). For cumulative impacts, the platform compares the plant's emission load with that of other environmental stressors present within 1500 m.</p> <p>c. Measurement and evaluation of specific indirect impacts; $I(\sigma_1) = Z_{\sigma_1}^{HC,ES} = Z_{m_1}^{EC,ES}$</p> <p>d. Measuring and evaluating cumulative indirect impacts. $I(\sigma_0) = Z_{\sigma_0}^{HC,ES} = Z_{m_1}^{HC,ES}$ To assess indirect impacts on human communities (HC) and ecosystems (ES), the platform uses fallout models based on management and context data, allowing the calculation of emissions on sensitive receptors and the generation of analytical reports.</p> <p>6. Construction of the analytical database containing the detected states (a_i), starting from which it is possible to carry out:</p> <p>a. Analysis of the trend of the collected data (univariate analysis, bivariate analysis, multivariate analysis);</p> <p>b. Evaluation against attention thresholds/benchmarks;</p> <p>c. Diagnostics (Machine Learning).</p> <p>7. Identifying any issues encountered in the domain of the selected relationships.</p> <p>8. The identification and evaluation of the impact components of optimized Improvement Actions (A), given any identified/predicted environmental/social problem</p> $A = q - [\sigma_1(\varepsilon_0 + \varepsilon_1) \beta \sigma_0(\varepsilon_0 + \varepsilon_1)]$	

Phase	Phase description		Output
		$\beta = \text{Machine Learning predictors}$	
A3		Planning of strategic/operational improvement objectives and related key actions through specific Impact Performance Improvement Plans, broken down into objectives and key results/indicators (OKR Plans) which include impact measurement/mitigation/compensation actions, defined in a measurable and site-specific manner, which can be monitored over time in an adaptive manner.	Recommendations for improving knowledge, mitigating risks, and compensating impacts, including through financial instruments
A4		Execution of the actions foreseen by the OKR Plan (Blockchain stack implementation)	Sustainability OKR Plan
A5		Operational management of the dynamic measurement and preventive/predictive monitoring system (MLBCA): Monitoring the impact of actions, assessing the impact of actions and identifying corrective actions based on machine learning and predictive control calibrated with counterfactual outcomes (MLBCA – Machine Learning Based Corrective Actions).	Schedule monitoring reports

Architecture and Functional Modules

The Permitting Platform 5.0 is composed of several integrated modules:

<p>ETL / Data Entry Module: for structured collection of environmental, territorial, and project-specific data.</p>	
<p>AI4EIA / Assessment Module: utilizes machine learning and ground truth data to calculate environmental impacts, both direct and cumulative.</p>	 $I=(\sigma_0+\sigma_1)\times\epsilon_0$



These tools aim to enable transparent, accountable, and reproducible decision-making processes across all levels of governance.

Results and Discussion

Case Study 1: Lombardia Region

The Regional Decree XI/5223 establishes an updated and standardized methodology for the screening of waste management plants to determine whether they should undergo Environmental Impact Assessment (EIA), in compliance with the latest EU and national legislative updates (Directive 2014/52/EU, Legislative Decree 104/2017, etc.).

The method is based on a structured and science-based system to support decision-making by competent authorities. It is designed to evaluate both specific and cumulative environmental impacts, considering site-specific vulnerabilities and environmental stressors within the affected area. The approach relies on:

- Four main evaluation functions (impact indices IA, IB, IC, ID, IE1, IE2, IF, IG), addressing specific, cumulative, and indirect impacts;
- A geospatial information system with structured data layers (including biodiversity, air/water quality, population density, and existing facilities);
- The use of benchmarks and thresholds to guide significance determinations;
- The creation of an online application tool to standardize and accelerate evaluations, available both to authorities and project proponents.



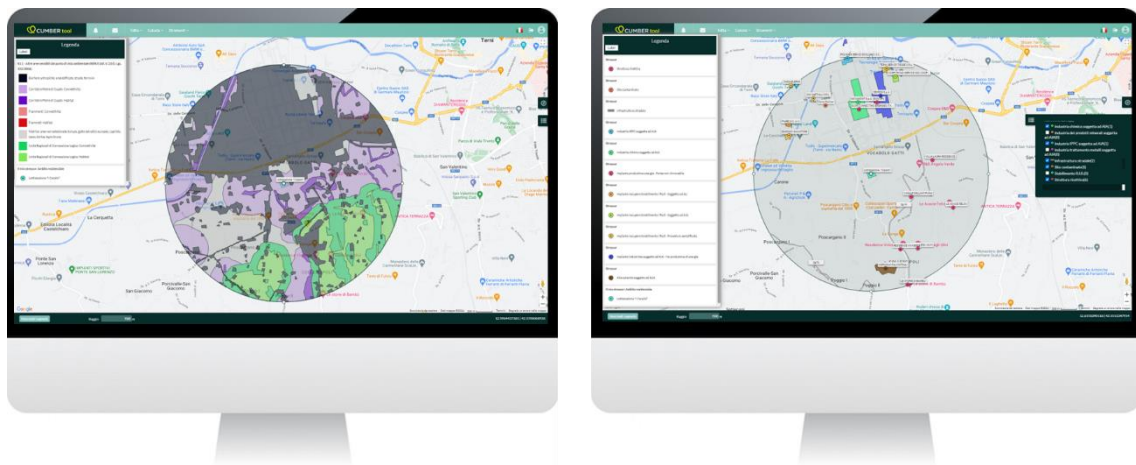
Case Study 2: Umbria Region

The environmental permitting initiative launched under Regional Resolution no. 117/2023 by the Umbria Region aimed to strengthen the institutional capacity for Environmental Impact Assessment (EIA), Strategic Environmental Assessment (SEA), and Integrated Environmental Authorization (IPPC) through a unified, science-based digital platform. The project's core objective was to define and operationalize

a shared, site-specific baseline information framework capable of supporting consistent, high-quality impact evaluations across regional and local contexts.

To achieve this, the platform was designed to standardize the characterization of territorial contexts by codifying both anthropogenic pressures and environmental sensitivities. Specifically, the first step of the project was to implement a geospatial information system integrating **34 categories of stressors** (e.g., industrial facilities, waste treatment plants, livestock operations, linear infrastructure, and pollution sources) and **45 types of vulnerability and sensitivity layers** (including Natura 2000 sites, aquifer protection areas, air and water quality zones, seismic and hydrogeological risk areas, and cultural and landscape heritage zones). This framework supports automated pre-assessment and predictive modelling, enabling a more objective and transparent identification of potential environmental impacts, as well as the definition of suitable mitigation strategies.

Stressors and vulnerability



By ensuring open access to standardized environmental data and facilitating collaborative workflows between proponents and authorities, the platform promotes both regulatory compliance and environmental performance. It also allows early identification of critical conditions, reducing delays in permitting and improving the effectiveness of monitoring and adaptive management throughout the project lifecycle.

Conclusion

The Permitting Platform 5.0 demonstrates how Artificial Intelligence and Blockchain technologies, when designed around human and environmental needs, can transform environmental permitting into a predictive, participatory, and accountable systems. Grounded in operational practice, this model offers a roadmap for other municipalities and institutions looking to navigate the complexities of green regulation and sustainable development, integrating permitting and procurement into an institutional integrated impact credit multi-stakeholder governance Platform.

References

European Parliament and Council. (2011). Directive 2011/92/EU of the European Parliament and of the Council of 13 December 2011 on the assessment of the effects of certain public and private projects on the environment. *Official Journal of the European Union*, L 26, 1–21.

European Parliament and Council. (2014). Directive 2014/52/EU of the European Parliament and of the Council of 16 April 2014 amending Directive 2011/92/EU on the assessment of the effects of certain public and private projects on the environment. *Official Journal of the European Union*, L 124, 1–18.

IAIA Italia & ARPA Umbria (2025). *Convenzione tra IAIA Italia e ARPA Umbria – L'intelligenza artificiale nel permitting 5.0*

IAIA Italia & Association of Brescia Municipalities (ACB). (2024). *Memorandum of understanding between IAIA Italia and ACB for the monitoring of municipal SEA processes and the implementation of the ESG 5.0 Human-Centric platform.*

IAIA Italia & Federation of Engineering Orders of the Lazio Region. (2025). *Memorandum of understanding for the deployment of the ESG 5.0 Human-Centric AI platform for the measurement, evaluation, reporting and predictive monitoring of environmental impacts.*

IAIA Italia & IZSLER (2024). *Collaboration agreement for the development of an integrated model for the environmental impact assessment of livestock farms.*

IAIA Italia & Province of Mantua. (2025). *Memorandum of understanding for the experimentation of the ESG 5.0 Human-Centric permitting platform for environmental impact assessment and predictive monitoring.*

Ingegnoli, V. (1991). Human influences in landscape change: thresholds of metastability. In O. Ravera (Ed.), *Terrestrial and aquatic ecosystems: perturbation and recovery* (pp. 303–309). Ellis Horwood Ltd.

Ingegnoli, V. (2024). *IMPORTANCE OF THE BTC FUNCTION IN THE ENVIRONMENT-HEALTH RELATIONSHIPS*

Ingegnoli, V., & Giglio, E. (2017). Complex environmental alterations damages human body defence system: a new bio-systemic way of investigation. *WSEAS Transactions on Environment and Development*, 13, 170?.

Italian Government. (2006). Legislative Decree No. 152 of 3 April 2006 – Environmental Regulations (Codice dell'Ambiente). *Official Gazette of the Italian Republic*, General Series No. 88, Ordinary Supplement No. 96.

Provincia dell'Aquila. (2024). *Environmental impact measurement, assessment and reporting service*

Provincia Monza e Brianza (2024). *Environmental impact measurement, assessment and reporting service*

Regulation (EU) 2024/1689 of the European Parliament and of the Council of 13 June 2024 laying down harmonised rules on artificial intelligence and amending Regulations (EC) No 300/2008, (EU) No 167/2013, (EU) No 168/2013, (EU) 2018/858, (EU) 2018/1139 and (EU) 2019/2144 and Directives 2014/90/EU, (EU) 2016/797 and (EU) 2020/1828 (Artificial Intelligence Act)

Puglia Region (2025). *Deliberazione della Giunta Regionale Puglia n. 263 of 18 March 2025 – Application of the Environmental Impact Assessment regulation in regional permitting procedures.*

Lombardia Region (2021). Deliberazione della Giunta Regionale Lombardia n. 5223 of 15 September 2021 – Guidelines for the screening procedure for Environmental Impact Assessment (EIA) of waste treatment plants.

Umbria Region (2023). Deliberazione della Giunta Regionale Umbria n. 117 of 6 February 2023 – Strategic Environmental Assessment (SEA) framework for regional planning instruments.

UNICEF Italy. (2019-2025). q-City 5.0: Youth participation and environmental awareness in the digital age.